



18

Mail: Jim Bryan
Forsyth Co. Health Dept.
Box 2975
Winston-Salem, NC
27102
interoffice

CERTIFIED COPY OF SOLID WASTE PERMIT

I do hereby certify that the attached PERMIT is an exact and true copy of Permit No. 34-89-6

Fred G. Overstreet, R.L.
FRED G. OVERSTREET, DIRECTOR

Environmental Health Division


North Carolina

Forsyth County

I, Kim Carpenter, a Notary Public for said County and State, do hereby certify that Fred G. Overstreet personally appeared before me this day and acknowledged the due execution of the foregoing instrument.

Witness my hand and official seal, this the 18th day of April, 1989.

(Official Seal)



Kim M. Carpenter
Notary Public

My Commission Expires April 12, 19 93.

PRESENTED FOR
REGISTRATION
AND RECORDED

JUN 21 10 26 AM '89

L.L. SPEAS
REGISTER OF DEEDS
FORSYTH COUNTY, NC

\$21.00 ppd
VP

BOOK 1669 P 2974

PERMIT #:34-89-6

DATE ISSUED: 4/18/89

FORSYTH COUNTY PUBLIC HEALTH

DIVISION OF ENVIRONMENTAL HEALTH

SOLID AND HAZARDOUS WASTE SECTION

P. O. BOX 2975

WINSTON-SALEM, NC 27102

S O L I D W A S T E P E R M I T

Dorothy S. Moore (1670 Blamor Lane, Lewisville, NC) and sister Sarah S. Prevette are hereby issued a permit to operate a demolition landfill located on Lots 17A, 17J and 17K , Block 4432, Blamor Lane and Williams Road, Lewisville, NC. with Douglas Weatherman of L&W Grading, Inc. as operator/contractor in accordance with Article 9, Chapter 130A, of the General Statutes of North Carolina and all rules promulgated thereunder and subject to the conditions set forth in this permit. The facility is located on the below described property:

SEE: ATTACHED MAP FOR LOCATION OF DEMOLITION LANDFILL

SEE: ATTACHED DESCRIPTION(S) ON "Exhibit A" AND/OR "DEED"

Fred G. Overstreet, R. L.

Fred G. Overstreet, Director
Division of Environmental Health

1669P2975

PERMIT #: 34-89-6
DATE: 4/18/89

CONDITIONS AND REQUIREMENTS OF SOLID WASTE PERMIT

1. This permit may be subject to review at an administrative hearing upon petition of anyone whose legal rights, privileges, and duties may have been affected by the issuance thereof.
2. This permit shall not be effective unless the certified copy is filed in the register of deeds' office, in the grantor index under the name of the owner of the land in the county or counties in which the land is located. After recordation, the certified copy shall be returned to the Solid & Hazardous Waste Management Section of the Forsyth County Health Department, Division of Environmental Health and shall have indicated on it the page and book number, date of recordation and registrar's seal.
3. The following requirements shall be met prior to receiving solid waste at the site:
 - a. Site preparation in accordance with an operational site plan.
 - b. Site inspection made by a representative of the Division of Environmental Health.
4. This solid waste disposal site is permitted to receive stumps, limbs, leaves, concrete, masonry, wood, uncontaminated soils and other substances upon approval by the Division of Environmental Health on a case by case basis.
5. The operation of this facility shall conform to Rule .0507 of the Solid Waste Management Rules.
6. The final slope of a demolition landfill shall be 3 to 1 unless other engineered plans are approved by the permitting agency.
7. Dust suppression shall be provided .
8. Erosion control features shall be installed where necessary, per erosion control plan, as approved by the City of Winston-Salem, Inspections Divisions.
9. All finished areas within six months of completion shall be stabilized at its surface with native grasses.

1669P2976

PERMIT #: 34-89-6
DATE: 4/18/89

10. Vehicles shall not exceed a safe speed for the materials being hauled and shall be covered or secured with suitable device(s) when on the public highway.
11. All demolition fill must upon completion stay a minimum of 15 feet from any property line. All easements and accesses shall be preserved to allow service, inspection and maintenance of public utilities.
12. All kinds of containers shall be sufficiently punctured or the ends removed and crushed before going into a demolition landfill. Prior approval needed on a case by case basis for any containers prior to disposal.
13. The site must/shall be inspected by the owner/operator at least once every ten (10) working days.
14. Signs indicating: "Types of Waste To Be Accepted (Please List)", "No Unauthorized Dumping", "No Hazardous, Liquid or Infectious Waste Shall Be Accepted Or Disposed", and "The Permit No." shall be posted in a conspicuous location at the entrance(s) of the site.
15. Ingress and Egress shall be controlled with a suitable device, i.e. a chain, cable or gate. Where access is next to a public or private road, berms/ditches shall be installed to provide a controllable access.
16. The site shall not be accessible unless the operator or his representative demonstrates acceptable control of the site.
17. All drainage features shall be preserved.
18. At no time shall any part of the fill site enter the 100 year flood plain without approved plans to control flood waters. No fill shall be placed within 50 feet of any existing creek, stream, river, or other body of water i.e., pond, lake etc. without prior approval from the agency having authority for erosion and sedimentation control.
19. The permit is subject to periodic review. At the time of review, the permit may be renewed, suspended or cancelled depending on the condition of the landfill on the day of review and past performance.
20. Adequate cover materials shall be provided at all times, but in no case shall final cover be less than 24 inches of uncontaminated soil unless prior approval has been received from the Division of Environmental Health.

1669P2977

PERMIT #: 34-89-6
DATE: 4/18/89

21. Solid wastes shall be spread and compacted not less than ten working days after being deposited into the landfill.
22. Open burning of solid waste is prohibited.
23. This permit is null and void if the local fire department is not made aware of the location and activity of the landfill.
24. Provision for sufficient cover materials (uncontaminated soils) shall be demonstrated on site by stockpiling soils unless soils are available on site.
25. Any amendments to the operation or construction plan for the site shall be submitted to the Division of Environmental Health. Any change in the operation or construction plan without prior written permission from the Division of Environmental Health may be reason enough to suspend or revoke the permit.
26. At all times a four-foot separation distance shall be maintained between the fill material(s) and the seasonal high water table.
27. A closure plan shall be submitted by the owner/contractor no less than 90 days prior to establishing the final elevations.
28. Financial responsibility shall be demonstrated by the owner and the contractor to operate and close the demolition landfill. A "CLOSURE BOND" may be required to assure financial capability.
29. Surface water shall be diverted in a controlled manner from the operational area and not allowed to be impounded over waste. Solid waste shall not be disposed of in water.
30. Temporary seeding will be utilized as necessary to control erosion.

BOOK 1669P2978

EXHIBIT A

1. Property of Dorothy Sain Moore, BEGINNING at an iron stake in the southern boundary line of the Williams Road, said iron being located 1.3 miles from the intersection of the Concord Church Road, and running thence from said place of BEGINNING South 4 deg. 40' East 703.71 feet to an iron; thence running North 86 deg. 40' West 280.83 feet to a stone; thence running North 3 deg. 19' East 540.43 feet to an iron in the southern boundary of the feet to an iron in the southern boundary of the said Williams Road; thence along the southern boundary line of the said Williams Road North 52 deg. 49' East 240.76 feet to the point and place of BEGINNING. Said tract contains 3.382 acres more or less, and is a portion of Lot No. 17D, Tax Block 4432, as shown in the Office of the Tax Supervisor of Forsyth County, North Carolina. Said tract is also known and designated as Tract No. 1 of the property of T. E. Sain as shown on an unrecorded plat of David W. Fansler, Registered Engineer, dated September 12, 1974.
2. Property of Sarah Sain Prevette, BEGINNING at an iron in the southern boundary of Williams Road, said iron being located South 52 deg. 49' West 240.76 feet from an iron in the southern boundary line of the said Williams Road, which iron is 1.3 miles from the intersection of the Concord Church Road; thence from said point of BEGINNING South 3 deg. 19' West 540.43 feet to a stone; thence North 83 deg. 40' West 336.25 feet to a stone; thence North 00 deg. 16' East 153 feet to an iron in the southern boundary of the said Williams Road; thence along the boundary of the said Williams Road North 41 deg. 57' East 140.10 feet to an iron, thence from said iron, running along the southern boundary of the said Williams Road on a cord, North 47 deg. 23' East 332 feet to an iron; thence from said iron along the southern boundary of the said Williams Road 33.76 feet to the point and place of BEGINNING. Said tract contains 2.835 acres more or less, and is also known and designated as a portion of Lot No. 17D, Tax Block 4432, as shown in the Office of the Tax Supervisor of Forsyth County, North Carolina. Said tract is also known and designated as Tract 2 of the property of T. E. Sain as shown on an unrecorded plat of David W. Fansler, Registered Engineer, dated September 12, 1974.

1669P2979



PUBLIC WORKS
DEPARTMENT

City of Winston-Salem

July 26, 1988

Ms. Dorothy Sain Moore
1670 Blamor Lane
Lewisville, NC 27023

Re: Demolition Debris Disposal Site
Tax Lots 17A, 17K and 17J,
Tax Block 4432

Dear Ms. Moore:

You have inquired regarding zoning regulations as they apply to this property.

This will advise you that so long as the fill material consists entirely of demolition type debris and non-putrescible waste materials, it is our opinion that your proposal can be approved.

If you have not already done so, the Division of Environmental Health, P. O. Box 2975, Winston-Salem, North Carolina 27102, should be contacted for their approval of your project.

Sincerely,

for James A. Austin
for Aubrey Smith
Inspections Superintendent

AS/dh

Box 2511, Winston-Salem, North Carolina 27102

1669P2980

SILT BASIN SPECIFICATIONS:

- 1-DISTURBED AREA = 2 AC ±
- 2-SILT BASIN CAPACITY (@ 67CY PER AC) = 134CY
USE 4' AVG. DEPTH X 35' X 35'
- 3-LENGTH OF STONE OUTLET (L) = 20'
- 4-SEE SHEET 2 OF 2 FOR DETAIL OF STRUCTURE

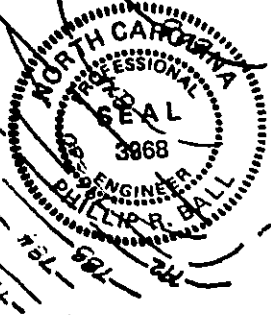
This plan complies with the Erosion Control
Ordinance adopted by the Forsyth County Com-
mission on July 1, 1973.

Date 7-21-88
Prepared by Janeen A. Austin



LEGEND:
— G — LIMIT OF GRADING
SOS - STD. STONE
OUTLET BASIN

STONE OUTLET STRUCTURE
SEE ALSO SHEET 2 OF 2.



PROPERTY OF
EROSION CONTROL PLAN - DOROTHY SAIN MOORE & H. W. T.

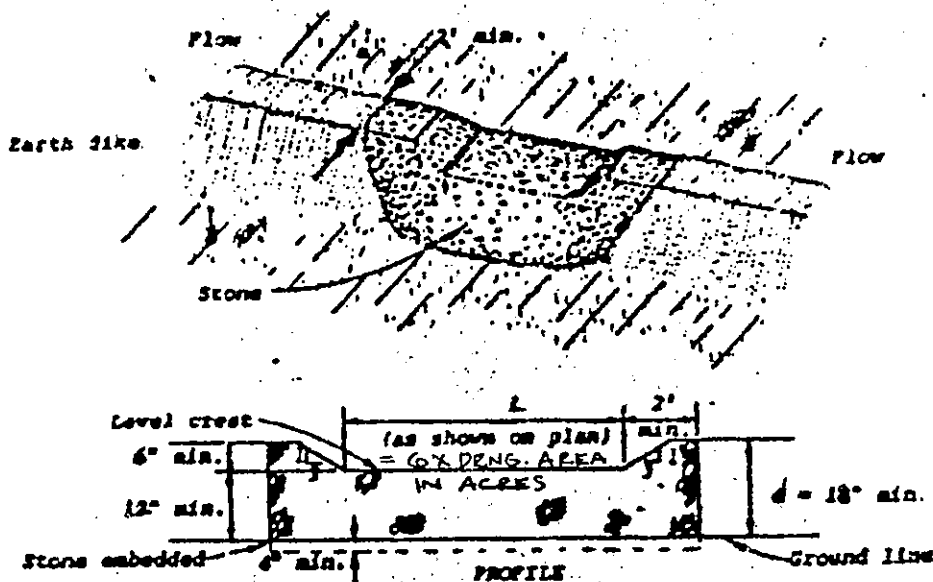
LOT NO. 17A, 17I, 17K MAP OF FORSYTH COUNTY TAX MAP BLOCK NO. 4432

PLAT BOOK _____ PAGE _____ FORSYTH COUNTY, N. C.

SCALE: 1 INCH = 100 FEET


JOB NO. E 291

STONE OUTLET STRUCTURE (AREAS LESS THAN 5 ACRES)



Construction Specifications

1. The stone shall be crushed stone. Gravel may be used if crushed stone is not available. The stone shall meet MSMA Size No. 2 or AASHTO designation M43 Size No. 2 or 24.
2. The crest of the stone dike shall be at least six inches lower than the lowest elevation of the top of the earth dike and shall be level.
3. The stone outlet structure shall be embedded into the soil a minimum of four inches.
4. The minimum length, in feet, of the crest of the stone outlet structure shall be equal to six times the number of acres of contributing drainage area.
5. The stone outlet structure shall be inspected after each rain, and the stone shall be replaced when the structure ceases to function as intended due to silt accumulation among the stone, washout, construction, traffic damage, etc.



BY USDA-SCS

I, _____, CERTIFY THAT THIS MAP WAS DRAWN UNDER MY SUPERVISION FROM AN ACTUAL FIELD SURVEY UNDER MY SUPERVISION ON _____, 19____. I FURTHER CERTIFY THAT ACCORDING TO SAID FIELD SURVEY, THE PROPERTY LINES AND LOCATION OF ALL STRUCTURES ARE ACCURATELY SHOWN HEREON.

REVISIONS

PARTY CHIEF

PROPERTY OF:

EROSION CONTROL PLAN

DOROTHY SAIN MOORE ET AL.

MAP OF

LOT NO. 17A, 17B, 17K SECTION _____

PLAT BOOK _____ PG _____ DB _____ PG _____

TAX MAP LOT 17A, 17B, 17K TAX BLOCK 4432

FORSYTH COUNTY, NORTH CAROLINA

SCALE: NO SCALE JOB NO: E291



THE PHILLIP R. BALL CO., INC. 306 DOUG RD., LEWISVILLE, N.C. 27043

CONSULTING ENGINEERS • LAND SURVEYORS

1-919-945-9911

BOOK 1669P2982 SHEET 2 OF 2